





KEY MAP



License Number 49814



NYS ROUTE 385

UTILIZE EXISTING
ENTRANCE/EXIT
(pavement - asphalt)

UTILIZE EXISTING
SIGN
(lighting - directed upward from ground)

HIGHWAY BOUNDARY

EXISTING
ENTRANCE & PARKING
(crushed stone)

EXISTING
BUILDINGS
(24' X 50')

EDGE OF WOODS

CONTAINING 85.7 ACRES (tax rolls)
TAX ID 122.07-2-1
Lands of:
Bank of Greene County
deed dated August 17, 2015
Liber 1499, Page 37

SOIL DISTURBANCE
(LESS THAN ONE ACRE)

EXISTING
SITE DRAINAGE SCHEME
(gentle slope away from highway)

EDGE OF WOODS

APPROVAL BLOCK

SITE PLAN

SELF STORAGE UNITS
WOLFE BUILDERS

NYS ROUTE 385

VILLAGE OF ATHENS

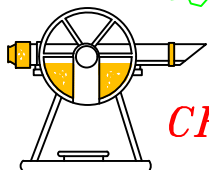
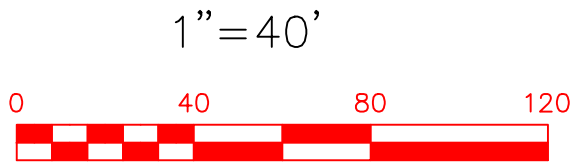
COUNTY OF GREENE

STATE OF NEW YORK

DATE: 9-8-2016

CRD: 161931Wolfe

DWG: 161931Wolfe



CHARLES HITE, SURVEYOR
131 MAIN STREET, RAVENA, NEW YORK 12143
(518) 756-9070 Fax 756-9167